

IN THE UNITED STATES DISTRICT COURT  
FOR THE DISTRICT OF NEW MEXICO

UNITED STATES OF AMERICA, )

Plaintiff, )

vs. )

DANUEL DEAN QUAINANCE and )  
MARY HELEN QUAINANCE, )

Defendants. )

06 APR 25 AM 10:37

CLERK OF COURT

CR 06-538 JH

**NOTICE OF FILING EXHIBIT**

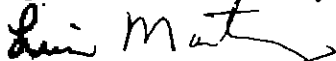
**COMES NOW** the United States of America, by and through David C. Iglesias, United States Attorney for the District of New Mexico, and Luis A. Martinez, Assistant United States Attorney for said district, and files the following Addendums to United States' Response to Defendant's Motion to Dismiss Indictment which was electronically filed on April 24, 2006:

- Addendum A: Certified Courier Certificate in the name of Joseph Allen Butts
- Addendum B 1: Yahoo map and driving directions San Simon, AZ to Hatch, NM
- Addendum B 2: Yahoo map and driving directions Hatch, NM to Indianapolis, In
- Addendum B 3: Yahoo map and driving directions Hatch, NM to Denver, Co
- Addendum B 4: Yahoo map and driving directions Denver, Co to Indianapolis, In
- Addendum C: Photograph 3 bundles in vehicle trunk
- Addendum D: Certified Courier Certificate in the name of Timothy Kripner
- Addendum E: Photograph of burlap bags
- Addendum F: Photograph Ultraship Ultra-50 scale
- Addendum G: Photograph Ohaus non-electric scale

42

Respectfully submitted,

DAVID C. IGLESIAS  
United States Attorney



LUIS A. MARTINEZ  
Assistant U.S. Attorney  
555 S. Telshdr, Suite 300  
Las Cruces, New Mexico 88011  
(505) 522-2304



Be it known by these Presents

That on

The 6th Day in the 1st Month of the Year 2006 AD  
 By demonstrating trustworthiness and understanding of  
 the duty and obligation of a Special Courier for the  
 transporting of religious instruments, properties, and  
 sacrament, for and between Member Monasteries of the  
 Church Of Cognizance

Joseph Allen Butts

Hereby Presentment is Acknowledged to be a

**Certified Courier**

of the

**Church Of Cognizance**

herewith Cognizance

Authorized to Possess, Transport and Distribute  
 Articles essential to the Cogniscenti made of Worship

Registered with and Certified by:  
 The Church Of Cognizance Cultural Information Center  
 13109 W. Klondyke Rd., HC 1 box 4352, Pima, AZ 85543

Before:  
 Enlightened Cogniscenti Daniel D. Quastance  
 Signature *[Handwritten Signature]* Date 06/01/06

>  
A  
P  
P  
E  
N  
D  
I  
C  
E  
>

# Yahoo! Driving Directions

Starting from: **A** San Simon, AZ

Arriving at: **B** Hatch, NM

Distance: 141.1 miles Approximate Travel Time: 2 hours 40 mins


## Your Directions

- Starting in **SAN SIMON, AZ** on **COCHISE AVE** go toward **5TH ST** - go **0.1** mi
- Turn **L** on **I-10-BL** - go **2.3** mi
- Take ramp onto **I-10 EAST** - go **90.5** mi
- Take exit **#82A** onto **W CEDAR ST** toward **US-180/SILVER CITY/HATCH** - go **0.4** mi
- Turn **L** on **N GOLD AVE[US-180]** - go **0.7** mi
- Continue to follow **US-180 WEST** - go **0.5** mi
- Turn **R** on **NM-26** - go **46.4** mi
- Turn **R** on **RAILROAD AVE** - go **0.2** mi
- Arrive at the center of **HATCH, NM**

When using any driving directions or map, it's a good idea to do a reality check and make sure the road still exists, watch out for construction, and follow all traffic safety precautions. This is only to be used as an aid in planning.

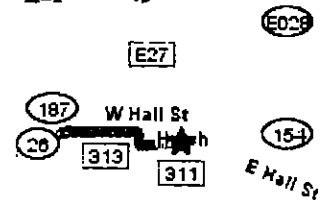
## Your Full Route

YAHOO!



## Your Destination

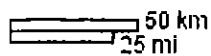
YAHOO!



© 2005 Yahoo! Inc © 2005 NAVTEQ

Address:

Hatch, NM



© 2005 Yahoo! Inc

© 2005 NAVTEQ

# Yahoo! Driving Directions

Starting from: **A** Hatch, NM

Arriving at: **B** Indianapolis, IN

Distance: 1464.6 miles Approximate Travel Time: 22 hours 31 mins

## Your Directions


1. Starting in **HATCH, NM** on **RAILROAD AVE** - go < **0.1** mi
2. Turn **R** on **FRANKLIN ST** - go **0.7** mi
3. **FRANKLIN ST** becomes **NM-26** - go **0.7** mi
4. Turn **L** onto **I-25 NORTH** - go **184.5** mi
5. Take exit **#226AB** onto **I-40 EAST** toward **SANTA ROSA** - go **536.7** mi
6. Take **L** exit **#147B** onto **I-44 EAST** toward **TULSA/WICHITA** - go **499.0** mi
7. Take **L** exit **#290A** onto **I-55 NORTH** toward **ILLINOIS** - go **20.7** mi
8. Take the **I-70 EAST** exit toward **INDIANAPOLIS** - go **220.5** mi
9. Take exit **#79A/WEST ST** - go **0.3** mi
10. Turn **L** on **S MISSOURI ST** - go **0.9** mi
11. Turn **R** on **W MARYLAND ST** - go **0.5** mi
12. Turn **L** on **MERIDIAN ST** - go **0.2** mi
13. Arrive at the center of **INDIANAPOLIS, IN**

When using any driving directions or map, it's a good idea to do a reality check and make sure the road still exists, watch out for construction, and follow all traffic safety precautions. This is only to be used as an aid in planning.

## Your Full Route

## Your Destination

**YAHOO!**



Address:

# Yahoo! Driving Directions

Starting from: **A** Hatch, NM

Arriving at: **B** Denver, CO

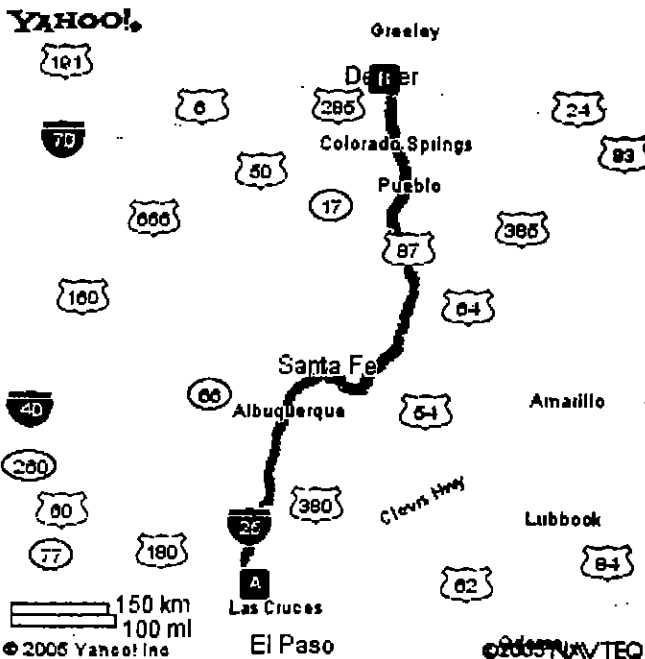
Distance: 630.3 miles Approximate Travel Time: 9 hours 41 mins

## Your Directions

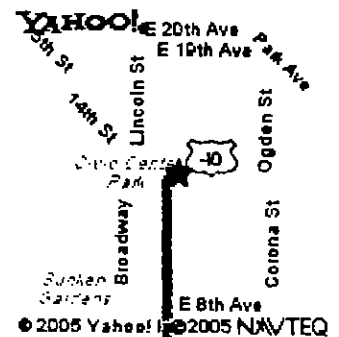
1. Starting in **HATCH, NM** on **RAILROAD AVE** - go **< 0.1** mi
2. Turn **R** on **FRANKLIN ST** - go **0.7** mi
3. **FRANKLIN ST** becomes **NM-26** - go **0.7** mi
4. Turn **L** onto **I-25 NORTH** - go **626.0** mi
5. Take exit **#207A/LINCOLN ST** toward **BROADWAY** - go **0.2** mi
6. Continue on **LINCOLN ST** - go **1.7** mi
7. Turn **R** on **E 7TH AVE** - go **0.1** mi
8. Turn **L** on **SHERMAN ST** - go **0.8** mi
9. Arrive at the center of **DENVER, CO**

When using any driving directions or map, it's a good idea to do a reality check and make sure the road still exists, watch out for construction, and follow all traffic safety precautions. This is only to be used as an aid in planning.

## Your Full Route



## Your Destination



Address:  
Denver, CO

# Yahoo! Driving Directions

Starting from: **A** Denver, CO

Arriving at: **B** Indianapolis, IN

Distance: 1082.4 miles Approximate Travel Time: 16 hours 39 mins

## Your Directions

1. Starting in **DENVER, CO** on **SHERMAN ST** - go **0.1** mi
2. Turn **L** on **E 14TH AVE** - go **1.2** mi
3. Turn **L** on **VINE ST** - go **0.1** mi
4. Turn **R** on **E COLFAX AVE[I-70-BL]** - go **1.1** mi
5. Turn **L** on **COLORADO BLVD** - go **2.6** mi
6. Take ramp onto **I-70 EAST** - go **592.4** mi
7. Take **L** fork onto **I-70-ALT EAST** - go **4.1** mi
8. Merge onto **I-70 EAST** - go **228.6** mi
9. Take exit **#232** onto **I-270 NORTH** toward **CHICAGO** - go **30.9** mi
10. **I-270 NORTH** becomes **I-70 EAST** - go **219.4** mi
11. Take exit **#79A/WEST ST** - go **0.3** mi
12. Turn **L** on **S MISSOURI ST** - go **0.9** mi
13. Turn **R** on **W MARYLAND ST** - go **0.5** mi
14. Turn **L** on **MERIDIAN ST** - go **0.2** mi
15. Arrive at the center of **INDIANAPOLIS, IN**

When using any driving directions or map, it's a good idea to do a reality check and make sure the road still exists, watch out for construction, and follow all traffic safety precautions. This is only to be used as an aid in planning.

## Your Full Route

## Your Destination



Addendum C



Victory of Victory

Be it known by these Presents

That on

The 20th Day in the 2nd Month of the Year 2006AD  
By demonstrating trustworthiness and understanding of  
the duty and obligation of a Special Courier for the  
transporting of religious instruments, properties, and  
sacrament, for and between Member Monasteries and  
Wellness Centers of the Church Of Cognizance  
Timothy Kripner

Hereby Presentment is Acknowledged to be a

**Certified Courier**

of the

**Church Of Cognizance**

herewith Cognizance

Authorized to Possess, Transport and Distribute  
Articles essential to the Cogniscenti mode of Worship

Registered with and Certified by:

The Church Of Cognizance Cultural Information Center  
13109 W. Klondyke Rd., HC 1 box 4352, Pima, AZ 85543

Before:

Enlightened Cogniscenti Danuel D. Quaintance


Signature

 Date: 2-21-02

>  
A  
P  
P  
I  
X  
S  
E  
A  
L  
>

FOOD-FUEL-SHELTER-MEDICINE ENLIGHTENER EDUCATE YOURSELF

Addendum D



Addendum E

ULTRASHIP



